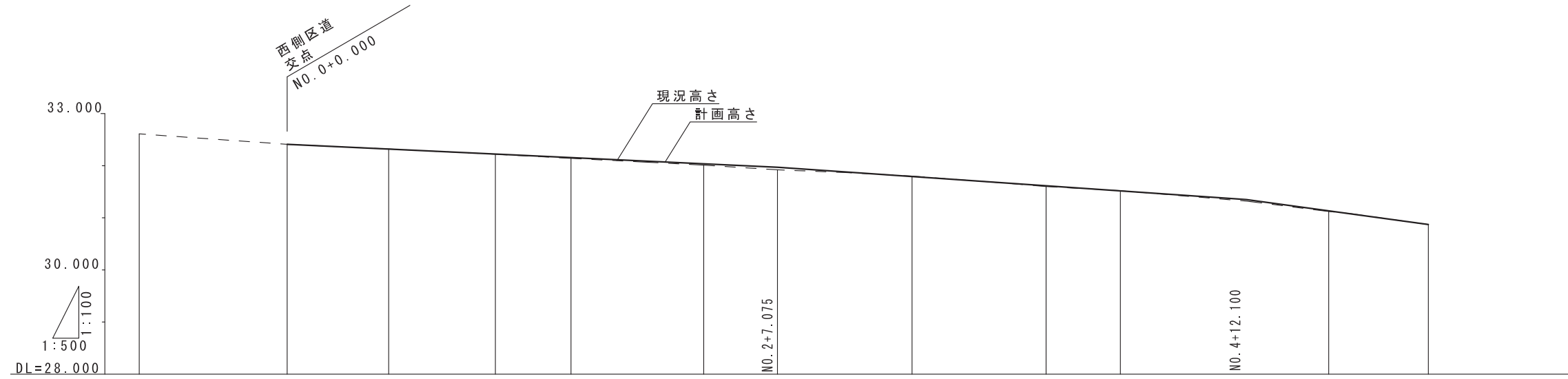
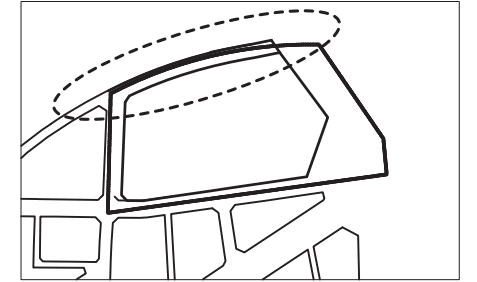


縦断図

V=1:100
H=1:500

<北側区道>

キープラン

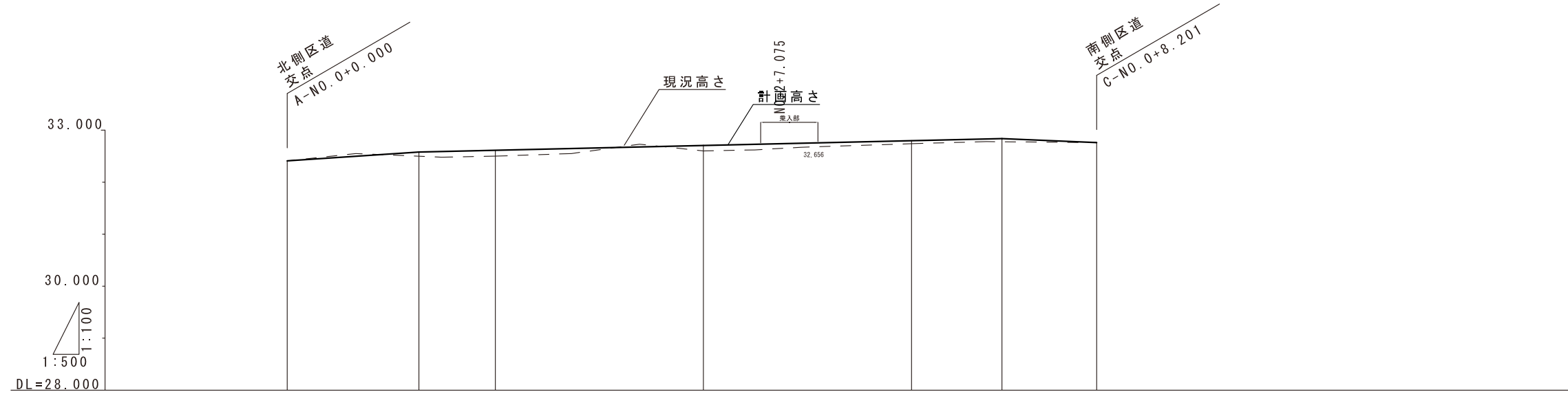
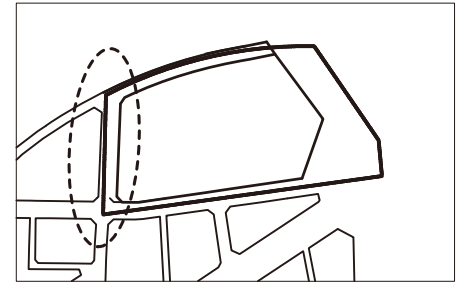


測点名	単距離	追加距離	地盤高	計画高	切土高	盛土高	計画中心勾配
NO.0 (BP)	0.000	0.000	32.41	32.410			
NO.0 +9.750 (P.1)	9.750	9.750	32.32	32.319			
NO.1	10.250	20.000	32.22	32.223			
NO.1 +7.257 (P.2)	7.257	27.257	32.14	32.155			
NO.2	12.743	40.000	32.01	32.036			
NO.2 +7.075 (P.3)	7.075	47.075	31.92	31.970			
NO.3	12.925	60.000	31.80	31.792			
NO.3 +12.866 (P.4)	12.866	72.866	31.60	31.615			
NO.4	7.134	80.000	31.52	31.517			
NO.4 +12.100	12.100	92.100	31.12	31.350			
NO.5	7.900	100.000	31.12	31.133			
NO.5 +9.565 (EP)	9.565	109.565	30.87	30.870			



縦断図 $V=1:100$
 $H=1:500$
 <西側区道>

キープラン



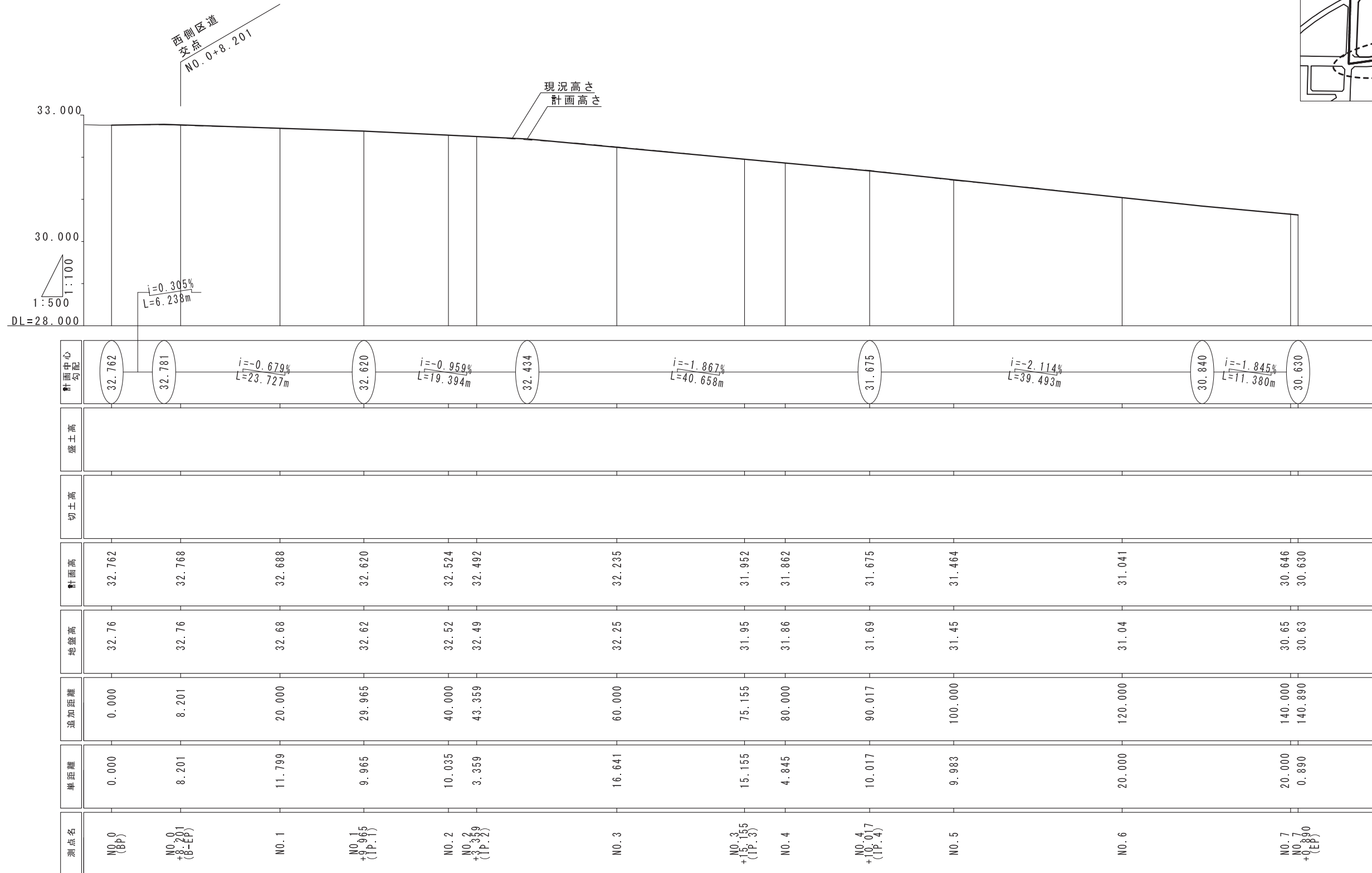
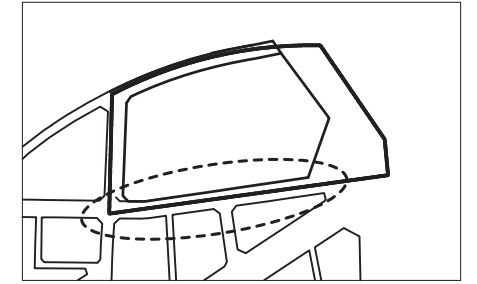
断面中心 勾配	32.410 $i=1.327\%$ $L=12.660m$ 32.578		$i=0.464\%$ $L=56.020m$		32.838 $i=-0.769\%$ $L=9.107m$ 32.768	
盛土高						
切土高						
断面高	32.410	32.612	32.705	32.798	32.768	
地盤高	32.41	32.50	32.60	32.74	32.76	
追加距離	0.000	20.000	40.000	60.000	77.787	
単距離	0.000	20.000	20.000	20.000	17.787	
測点名	NO. 0 (BP)	NO. 1	NO. 2	NO. 3	NO. 3+17.787 (EP)	

縦断図

V=1:100
H=1:500

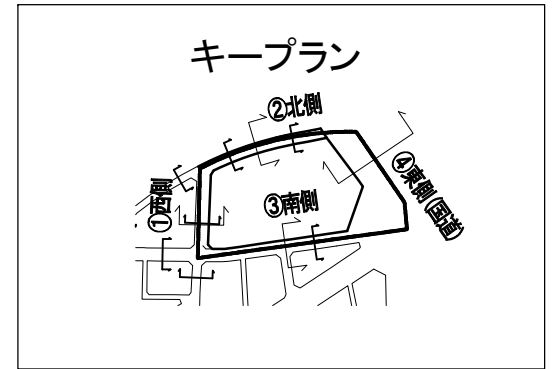
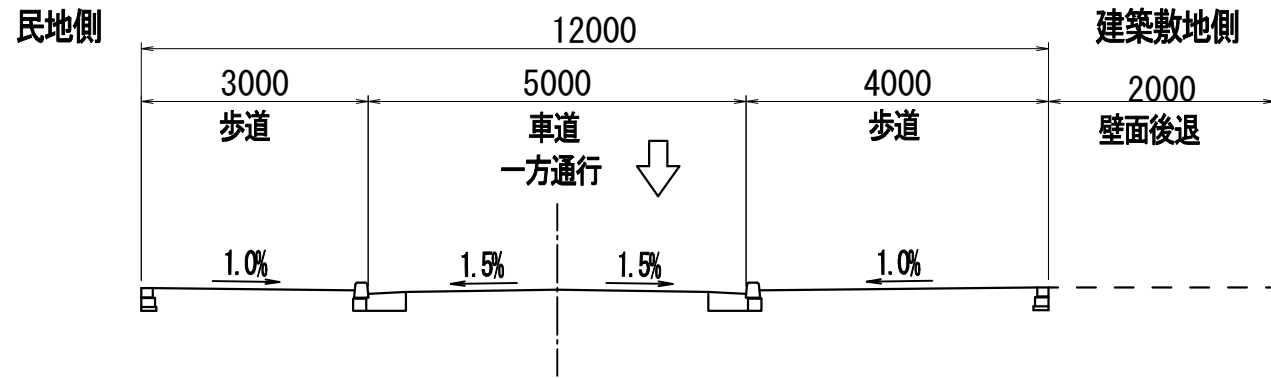
< 南側区道 >

キープラン

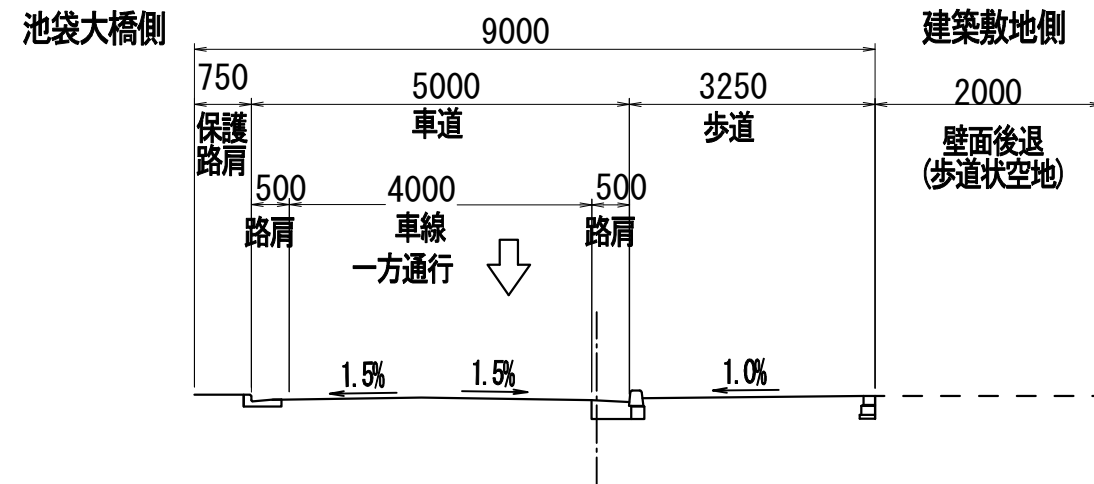


横断面
S=1:100 (A3)

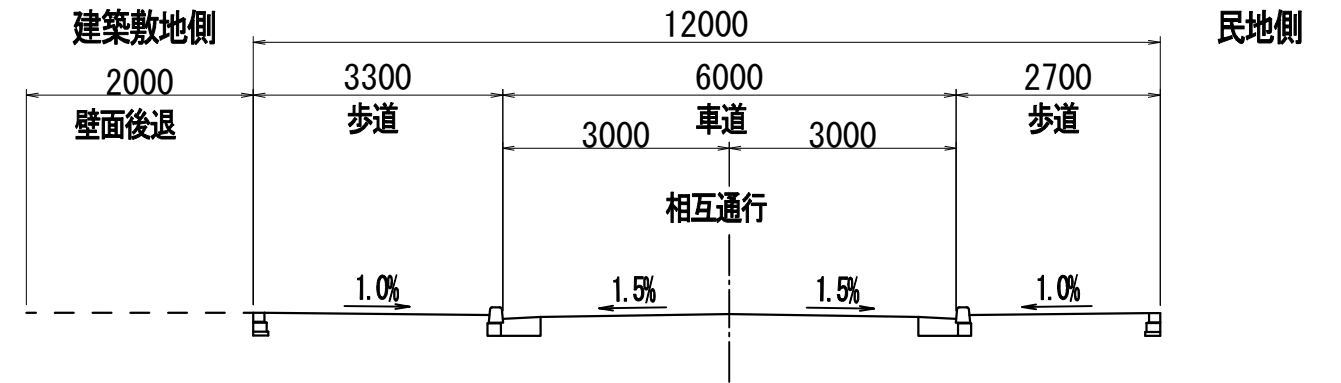
断面①(西側区道)



断面②(北側区道)



断面③(南側区道)



断面④(東側 国道)

